

**NOTICE!!**

**These documents have been scanned!**

**Do not place un-scanned documents beneath this notice!**

**Do not remove this notice from this file!**

GPO Jacket No. 560-102  
Print Order 61540  
Rise Business Services, LLC  
Job=AZ15 5/13/2019



Box Number= AZ15043



Claim Begin-End: AMC418639-AMC418639

1 Initial Receipt



AZ15043-7 AMC418628-AMC420131

**United States Department of the Interior**  
**Bureau of Land Management**  
 LANDS/RECREATION & PLANNING  
 ONE N CENTRAL AVE  
 PHOENIX, AZ 85004 -2203  
 Phone: 602-417-9200

Receipt

No: 2684558

<b>Transaction #:</b> 2766062	<b>ENTERED INTO COMPUTER</b>
<b>Date of Transaction:</b> 11/05/2012	
<b>CUSTOMER:</b>	
DEC 04 2012 <i>PS</i>	
TED & SHEILA BIGELOW PO BOX 448 KIRKLAND, AZ 86332-0448 US	

LINE #	QTY	DESCRIPTION	REMARKS	UNIT PRICE	TOTAL
1	1.00	LOCATABLE MINERALS / MINING CLAIMS- NOT NEW-UNADJUD, ONE AUTH NO. ONLY / MINING CLAIM MONEY RECEIVED <b>CASES:</b> AMC417675/\$0.00	RELINQUISHMENT - 2	- n/a -	0.00
2	1.00	LOCATABLE MINERALS / MINING CLAIMS- NEW, UNADJUD, ONE OR MORE AUTH NOS / NEW MINING CLAIM LOCATION FEE \$34 <b>CASES:</b> AMC418639/\$34.00		- n/a -	34.00
3	1.00	LOCATABLE MINERALS / MINING CLAIMS- NEW, UNADJUD, ONE OR MORE AUTH NOS / NEW MINING CLAIM MAINT FEE \$140 <b>CASES:</b> AMC418639/\$140.00		- n/a -	140.00
4	1.00	LOCATABLE MINERALS / MINING CLAIMS- NEW, UNADJUD, ONE OR MORE AUTH NOS / NEW MINING CLAIM PROCESSING FEE \$15 <b>CASES:</b> AMC418639/\$15.00		- n/a -	15.00
5	1.00	LOCATABLE MINERALS / MINING CLAIMS- NOT NEW-UNADJUD, ONE AUTH NO. ONLY / MINING CLAIM MONEY RECEIVED <b>CASES:</b> AMC418639/\$140.00	NEW ASSOC PLACER	- n/a -	140.00
<b>TOTAL:</b>					<b>\$329.00</b>

PAYMENT INFORMATION			
1	AMOUNT:	329.00	POSTMARKED: 11/01/2012
	TYPE:	CHECK	RECEIVED: 11/05/2012
	CHECK NO:	138	
	NAME:	BIGELOW, THEODORE S PO BOX 448 KIRKLAND AZ 86332-0448 US	

REMARKS

This receipt was generated by the automated BLM Collections and Billing System and is a paper representation of a portion of the official electronic record contained therein.



**NOTICE!!**

**These documents have been scanned!**

**Do not place un-scanned documents beneath this notice!**

**Do not remove this notice from this file!**

GPO Jacket No. 560-102  
Print Order 61540  
Rise Business Services, LLC  
Job=AZ15 5/13/2019



Box Number= AZ15043



Claim Begin-End: AMC418639-AMC418639

2 Correspondence



AZ15043-7 AMC418628-AMC420131



**NO  
DOCUMENTS  
FOUND**

NO DOCUMENTS FOUND  
NO DOCUMENTS FOUND

**NOTICE!!**

**These documents have been scanned!**

**Do not place un-scanned documents beneath this notice!**

**Do not remove this notice from this file!**

GPO Jacket No. 560-102  
Print Order 61540  
Rise Business Services, LLC  
Job=AZ15 5/13/2019



Box Number= AZ15043



Claim Begin-End: AMC418639-AMC418639

3 Transfers



AZ15043-7

AMC418628-AMC420131



**NO  
DOCUMENTS  
FOUND**

NO DOCUMENTS FOUND  
NO DOCUMENTS FOUND

**NOTICE!!**

**These documents have been scanned!**

**Do not place un-scanned documents beneath this notice!**

**Do not remove this notice from this file!**

GPO Jacket No. 560-102  
Print Order 61540  
Rise Business Services, LLC  
Job=AZ15 5/13/2019



Box Number= AZ15043



Claim Begin-End: AMC418639-AMC418639

4 Miscellaneous



AZ15043-7 AMC418628-AMC420131



**NO  
DOCUMENTS  
FOUND**

NO DOCUMENTS FOUND  
NO DOCUMENTS FOUND

**NOTICE!!**

**These documents have been scanned!**

**Do not place un-scanned documents beneath this notice!**

**Do not remove this notice from this file!**

GPO Jacket No. 560-102  
Print Order 61540  
Rise Business Services, LLC  
Job=AZ15 5/13/2019



Box Number= AZ15043



Claim Begin-End: AMC418639-AMC418639

5 Annual Filings



AZ15043-7

AMC418628-AMC420131



Run Date: 07/23/18

Run Time: 04:31 PM

**DEPARTMENT OF THE INTERIOR  
BUREAU OF LAND MANAGEMENT  
MINING CLAIMS**

**MC Maintenance Fees Paid Through the BLM Pay Portal**

**CBS Receipt: 4200166**

Printed For Lead File # AMC418639

Agency Tracking ID: 1530219905

Assessment Year: 2019

Number of BLM Serial Nr: 1

Paid On: 06/28/2018

Total Amount Paid: \$310.00

Claim Name	BLM Serial No	Lead File No	Amount Paid
HIGH BANKER #2	AMC418639	AMC418639	\$310.00

**United States Department of the Interior  
Bureau of Land Management  
BUSINESS & SUPPORT SVCS DIV  
ONE N CENTRAL AVE SUITE 800  
PHOENIX, AZ 85004 -4427  
Phone: 602-417-9200**

Receipt

No: 4200166

<b>Transaction #:</b> 4315049	
<b>Date of Transaction:</b> 06/28/2018	
CUSTOMER:	
JUDITH A NEVERETT 36038 PLUM AVE GRAND ISLAND, FL 32735 US	

LINE #	QTY	DESCRIPTION	REMARKS	UNIT PRICE	TOTAL
1	1.00	LOCATABLE MINERALS / MINING CLAIMS- NOT NEW-UNADJUD, ONE AUTH NO. ONLY / MINING CLAIM MONEY RECEIVED <b>CASES: AMC418639/\$310.00</b>		- n/a -	310.00
<b>TOTAL:</b>					<b>\$310.00</b>

PAYMENT INFORMATION			
NOTE: Items will appear on credit card statement as "BLM O Mining Claim".			
1	AMOUNT:	310.00	POSTMARKED: N/A
	TYPE:	CREDIT CARD	RECEIVED: 06/28/2018
	NAME:	JUDITH A NEVERETT 36038 PLUM AVE GRAND ISLAND FL 32735 US	
	CARD NO:	XXXXXXXXXXXX2173	AUTH CODE: 697008
	NAME ON CARD:	JUDITH A NEVERETT	
	SIGNATURE:		

REMARKS

This receipt was generated by the automated BLM Collections and Billing System and is a paper representation of a portion of the official electronic record contained therein.



UNITED STATES  
DEPARTMENT OF THE INTERIOR  
BUREAU OF LAND MANAGEMENT

418639

**CREDIT CARD PAYMENT**  
**For Mining Claim Maintenance Fee**

THIS IS A CHANGE OF ADDRESS

TELEPHONE SUBMISSION - ACCURACY OF THE BELOW INFORMATION IS THE RESPONSIBILITY OF THE CLAIMANT/OWNER

NAME JUDITH A. NEVERETT  
ADDRESS 36038 PLUM AVE  
CITY GRAND ISLAND STATE FL ZIP 32735  
PHONE # 352 - 357 - 0493

SEND RECEIPT TO  Above address  
 Other (Include Name and Mailing Address):

AMC NUMBER  
418639

CLAIM/SITE NAME  
HIGH BANKER 2

40 ACRES  
1 # of Claim/Site  
x 155.00 Each  
\$ 310<sup>00</sup> Total Charged PEZ (INITIALS)

RECEIPT # 3921541

DATE STAMP

INTERESTED  
AUG 07 2017  
BY: RAM

RECEIVED  
BLM AZ STATE OFFICE  
PHOENIX, ARIZONA  
2011 AUG -4 A 10: 11

\*\*\*\*\* FOR OFFICIAL USE ONLY \*\*\*\*\*

DATE \_\_\_\_\_ INITIALS \_\_\_\_\_ VERIFIED \_\_\_\_\_

**DEPARTMENT OF THE INTERIOR  
BUREAU OF LAND MANAGEMENT  
MINING CLAIMS  
(MASS) Serial Register Page**

Run Date/Time: 08/04/17 11:06 AM

Page 1 of 1

**01 10-21-1976;090STAT0090;43USC1744**

**Total Acres**

**Serial Number**

**Case Type 384201: PLACER CLAIM**

**40.000**

**AMC418639**

**Claim Name: HIGH BANKER #2**

**Lead File Number**

**Case Disposition: ACTIVE**

**AMC418639**

**Required Maintenance Fee: \$310.00**

**Name & Address**

**Int Rel**

NEVERETT JASON  
36038 PLUM AVE GRAND ISLAND, FL 32735-9238  
NEVERETT ROBERT  
36038 PLUM AVE GRAND ISLAND, FL 32735-9238

CLAIMANT  
CLAIMANT

**County / State**

**District**

YAVAPAI County, AZ

PHOENIX DO

**Mer Twp Rng Sec**

**Subdivision**

14 0120N 0030W 026

SW

Act Date	Code	Action Text	Action Remarks	Receipt Number
09/01/2012	403	LOCATION DATE		
11/05/2012	395	RECORDATION NOTICE RECD	1	2684558
08/22/2016	782	MAINTENANCE FEE PAYMENT	2017;\$310	3637310
07/23/2015	782	MAINTENANCE FEE PAYMENT	2016;\$310	3348880
08/28/2014	782	MAINTENANCE FEE PAYMENT	2015;\$310	3116879
08/28/2013	682	MAINTENANCE FEE/\$140	2014;\$280	2867158
11/02/2012	484	LOCATION YEAR / MAINTENAN	2013;\$140	2684558
07/10/2013	396	TRF OF INTEREST FILED	BIGELOW TED	2830010
07/10/2013	396	TRF OF INTEREST FILED	BIGELOW SHEILA	2830010
06/05/2013	669	LAND STATUS CHECKED		
11/02/2012	501	ACCT ADV IN LEAD FILE	AMC418639;	
11/02/2012	685	ADDL MAINTENANCE FEE	2013;\$140	2684558

**Line Nr**      **Remarks**

RECEIVED  
BLM AZ STATE OFFICE  
2011 AUG -4 A 10: 37  
PHOENIX, ARIZONA



**United States Department of the Interior**  
**Bureau of Land Management**  
 DIV OF LANDS, MINRLS & ENERGY  
 ONE N CENTRAL AVE  
 PHOENIX, AZ 85004 -4427  
 Phone: 602-417-9200

Receipt

No: 3921541

<b>Transaction #:</b> 4031046	
<b>Date of Transaction:</b> 08/04/2017	
CUSTOMER:	
JUDITH A NEVERETT 36038 PLUM AVE GRAND ISLAND,FL 32735-9238 US	

LINE #	QTY	DESCRIPTION	REMARKS	UNIT PRICE	TOTAL
1	1.00	LOCATABLE MINERALS / MINING CLAIMS-NOT NEW-UNADJUD,ONE AUTH NO. ONLY / MINING CLAIM MONEY RECEIVED CASES: AMC418639/\$310.00	2018 MAINT/1/FORTY ACRE	- n/a -	310.00
<b>TOTAL:</b>					<b>\$310.00</b>

PAYMENT INFORMATION			
NOTE: Items will appear on credit card statement as "Bureau of Land Mgmt CO".			
1	AMOUNT:	310.00	POSTMARKED: N/A
	TYPE:	CREDIT CARD	RECEIVED: 08/04/2017
	NAME:	NEVERETT, JUDITH A 36038 PLUM AVE GRAND ISLAND FL 32735-9238 US	
	CARD NO:	XXXXXXXXXXXX9538	AUTH CODE: 58844B
	NAME ON CARD:	JUDITH A NEVERETT	
	EXPIRES:	12/2017	
	SIGNATURE:		

REMARKS

This receipt was generated by the automated BLM Collections and Billing System and is a paper representation of a portion of the official electronic record contained therein.

UNITED STATES  
DEPARTMENT OF THE INTERIOR  
BUREAU OF LAND MANAGEMENT

418639

**CREDIT CARD PAYMENT**  
**For Mining Claim Maintenance Fee**

THIS IS A CHANGE OF ADDRESS

TELEPHONE SUBMISSION - ACCURACY OF THE BELOW INFORMATION IS THE RESPONSIBILITY OF THE CLAIMANT/OWNER

NAME JUDITH A. NEVERETT  
ADDRESS 36038 PLUM AVE  
CITY GLAND ISLAND STATE FL ZIP 32735  
PHONE # 352 - 357 0493

SEND RECEIPT TO  Above address  
 Other (Include Name and Mailing Address):

\_\_\_\_\_  
\_\_\_\_\_  
\_\_\_\_\_

AMC NUMBER  
418639

CLAIM/SITE NAME  
HIGH BANKER 2

1 # of Claim/Site  
x 155.00 Each  
\$ 155 Total Charged MLC (INITIALS)

RECEIPT # 3637310

40  
ACRES

DATE STAMP

RECEIVED  
BLM STATE OFFICE  
2016 AUG 22 P 2:21  
PHOENIX, ARIZONA

\*\*\*\*\* FOR OFFICIAL USE ONLY \*\*\*\*\*

DATE \_\_\_\_\_ INITIALS \_\_\_\_\_ VERIFIED \_\_\_\_\_



**DEPARTMENT OF THE INTERIOR  
BUREAU OF LAND MANAGEMENT  
MINING CLAIMS  
(MASS) Serial Register Page**

Run Date/Time: 08/22/16 03:30 PM

Page 3 of 3

01 10-21-1976;090STAT0090;43USC1744

Total Acres

Serial Number

Case Type 384201: PLACER CLAIM

40.000

AMC418639

Claim Name: HIGH BANKER #2

Lead File Number

AMC418639

Case Disposition: ACTIVE

Required Maintenance Fee: \$310.00

Int Rel

Name & Address

NEVERETT JASON  
36038 PLUM AVE GRAND ISLAND, FL 32735-9238  
NEVERETT ROBERT  
36038 PLUM AVE GRAND ISLAND, FL 32735-9238

CLAIMANT

CLAIMANT

County / State

District

YAVAPAI County, AZ

PHOENIX DO

Mer Twp Rng Sec

Subdivision

14 0120N 0030W 026

SW

Act Date	Code	Action Text	Action Remarks	Receipt Number
09/01/2012	403	LOCATION DATE		
11/05/2012	395	RECORDATION NOTICE RECD	1	2684558
07/23/2015	782	MAINTENANCE FEE PAYMENT	2016;\$310	3348880
08/28/2014	782	MAINTENANCE FEE PAYMENT	2015;\$310	3116879
08/28/2013	682	MAINTENANCE FEE/\$140	2014;\$280	2867158
11/02/2012	484	LOCATION YEAR / MAINTENAN	2013;\$140	2684558
07/10/2013	396	TRF OF INTEREST FILED	BIGELOW SHEILA	2830010
07/10/2013	396	TRF OF INTEREST FILED	BIGELOW TED	2830010
06/05/2013	669	LAND STATUS CHECKED		
11/02/2012	501	ACCT ADV IN LEAD FILE	AMC418639;	
11/02/2012	685	ADDL MAINTENANCE FEE	2013;\$140	2684558

Line Nr      Remarks

**United States Department of the Interior**  
**Bureau of Land Management**  
 DIV OF LANDS, MINRLS & ENERGY  
 ONE N CENTRAL AVE  
 PHOENIX, AZ 85004 -4427  
 Phone: 602-417-9200

Receipt

No: 3637310

<b>Transaction #:</b> 3741191	
<b>Date of Transaction:</b> 08/22/2016	
CUSTOMER:	
JUDITH A NEVERETT 36038 PLUM AVE GRAND ISLAND, FL 32735-9238 US	

LINE #	QTY	DESCRIPTION	REMARKS	UNIT PRICE	TOTAL
1	1.00	LOCATABLE MINERALS / MINING CLAIMS- NOT NEW-UNADJUD, ONE AUTH NO. ONLY / MINING CLAIM MONEY RECEIVED <b>CASES: AMC418639/\$310.00</b>	MAINT 2017/1	- n/a -	310.00
<b>TOTAL:</b>					<b>\$310.00</b>

PAYMENT INFORMATION			
NOTE: Items will appear on credit card statement as "Bureau of Land Mgmt CO".			
1	AMOUNT:	310.00	POSTMARKED: N/A
	TYPE:	CREDIT CARD	RECEIVED: 08/22/2016
	NAME:	NEVERETT, JUDITH A 36038 PLUM AVE GRAND ISLAND FL 32735-9238 US	
	CARD NO:	XXXXXXXXXXXX9538	AUTH CODE: 74644B
	NAME ON CARD:	JUDITH A NEVERETT	
	EXPIRES:	12/2017	
	SIGNATURE:		

REMARKS

This receipt was generated by the automated BLM Collections and Billing System and is a paper representation of a portion of the official electronic record contained therein.

**ENTERED**  
 AUG 24 2016  
 BY: *[Signature]*



UNITED STATES  
DEPARTMENT OF THE INTERIOR  
BUREAU OF LAND MANAGEMENT

418639

**CREDIT CARD PAYMENT**  
**For Mining Claim Maintenance Fee**

THIS IS A CHANGE OF ADDRESS

TELEPHONE SUBMISSION - ACCURACY OF THE BELOW INFORMATION IS THE RESPONSIBILITY OF THE CLAIMANT/OWNER

NAME Judith NeVerett  
ADDRESS 36038 Plum Ave.  
CITY Grand Island STATE FL ZIP 32735  
PHONE # 352 - 357-0493

SEND RECEIPT TO  Above address  
 Other (Include Name and Mailing Address):  
\_\_\_\_\_  
\_\_\_\_\_  
\_\_\_\_\_

AMC NUMBER 418639 CLAIM/SITE NAME \_\_\_\_\_  
\_\_\_\_\_  
\_\_\_\_\_

1 # of Claim/Site - 40  
x 155.00 Each  
\$ 2 Total Charged 310 (INITIALS)  
RECEIPT # 3348880

DATE STAMP  
RECEIVED  
BLM AZ STATE OFFICE  
2015 JUL 23 A 9:03  
PHOENIX, ARIZONA  
ENTERED  
JUL 24 2015  
BY: RAM

\*\*\*\*\* FOR OFFICIAL USE ONLY \*\*\*\*\*  
DATE \_\_\_\_\_ INITIALS \_\_\_\_\_ VERIFIED \_\_\_\_\_

**United States Department of the Interior**  
**Bureau of Land Management**  
 LANDS/RECREATION & PLANNING  
 ONE N CENTRAL AVE  
 PHOENIX, AZ 85004 -2203  
 Phone: 602-417-9200

Receipt

No: 3348880

<b>Transaction #:</b> 3446693	
<b>Date of Transaction:</b> 07/23/2015	
CUSTOMER:	
JUDITH A NEVERETT 36038 PLUMB AVE GRAND ISLAND, FL 32735 US	

LINE #	QTY	DESCRIPTION	REMARKS	UNIT PRICE	TOTAL
1	1.00	LOCATABLE MINERALS / MINING CLAIMS- NOT NEW-UNADJUD, ONE AUTH NO. ONLY / MINING CLAIM MONEY RECEIVED CASES: AMC418639/\$310.00	MAINT 2016/2	- n/a -	310.00
<b>TOTAL:</b>					<b>\$310.00</b>

PAYMENT INFORMATION			
NOTE: Items will appear on credit card statement as "Bureau of Land Mgmt CO".			
1	AMOUNT:	310.00	POSTMARKED: N/A
	TYPE:	CREDIT CARD	RECEIVED: 07/23/2015
	NAME:	NEVERETT, JUDITH A 36038 PLUMB AVE GRAND ISLAND FL 32735 US	
	CARD NO:	XXXXXXXXXXXX8352	AUTH CODE: 07663C
	NAME ON CARD:	JUDITH NEVERETT	
	EXPIRES:	07/2018	
	SIGNATURE:		

REMARKS

This receipt was generated by the automated BLM Collections and Billing System and is a paper representation of a portion of the official electronic record contained therein.

ENTERED  
 JUL 24 2015  
 BY: *RAM*



418639

UNITED STATES  
DEPARTMENT OF THE INTERIOR  
BUREAU OF LAND MANAGEMENT  
**MAINTENANCE FEE PAYMENT FORM  
FOR PLACER MINING CLAIMS**

Remitter Name: Judith A Neverett

Mailing Address: 36038 Plum AVE

City, State, Zip: Grand Island FL 32735

Check here if this is a change of address.

**FOR COUNTY RECORDER'S USE**

No. of claims 1  
Total due BLM \$ 310.00

- The maintenance fee may be paid by cash, check, money order, Bureau of Land Management (BLM) Declining Deposit Account, or credit card (VISA, American Express, Discover, or MasterCard). Payments must be remitted to the BLM State Office where your claim or site is recorded and received on or before September 1. If the payment is mailed, the envelope must be postmarked by a bona fide delivery service on or before September 1 and received at the proper BLM State Office within 15 calendar days after the due date. Payments may also be made by telephone using a credit card. A complete listing of BLM State Offices with their addresses and phone numbers can be found at <http://www.blm.gov>.
- The maintenance fee for the following claim(s) applies to the assessment year 2014.

CLAIM NAME	BLM SERIAL NO.	ACRES IN CLAIM	PAYMENT DUE TO THE BLM (See Instructions on Page 2)
High Banker #2	AMC418639	40	310.00

RECEIVED  
BLM STATE OFFICE  
2014 AUG 28 A 9:21  
PHOENIX, ARIZONA

Use a separate sheet for additional claim names, serial numbers, and claimant names and addresses.

(Continued on page 2)

**ENTERED**  
SEP 3 2014  
BY: RE

**United States Department of the Interior**  
**Bureau of Land Management**  
 LANDS/RECREATION & PLANNING  
 ONE N CENTRAL AVE  
 PHOENIX, AZ 85004 -2203  
 Phone: 602-417-9200

Receipt

No: 3116879

<b>Transaction #:</b> 3208639	
<b>Date of Transaction:</b> 08/29/2014	
<b>CUSTOMER:</b>	
JUDITH A NEVERETT 36038 PULB AVE GRAND ISLAND, FL 32735 US	

LINE #	QTY	DESCRIPTION	REMARKS	UNIT PRICE	TOTAL
1	1.00	LOCATABLE MINERALS / MINING CLAIMS- NOT NEW-UNADJUD, ONE AUTH NO. ONLY / MINING CLAIM MONEY RECEIVED CASES: AMC418639/\$310.00	MAINT (1) 2015	- n/a -	310.00
<b>TOTAL:</b>					<b>\$310.00</b>

PAYMENT INFORMATION			
NOTE: Items will appear on credit card statement as "Bureau of Land Mgmt CO".			
1	AMOUNT:	310.00	POSTMARKED: N/A
	TYPE:	CREDIT CARD	RECEIVED: 08/29/2014
	NAME:	NEVERETT, JUDITH A 36038 PULB AVE GRAND ISLAND FL 32735 US	
	CARD NO:	XXXXXXXXXXXX9538	AUTH CODE: 81720Z
	NAME ON CARD:	JEDITH NEVERETT	
	EXPIRES:	12/2016	
	SIGNATURE:		

REMARKS

This receipt was generated by the automated BLM Collections and Billing System and is a paper representation of a portion of the official electronic record contained therein.

UNITED STATES  
DEPARTMENT OF THE INTERIOR  
BUREAU OF LAND MANAGEMENT  
**MAINTENANCE FEE PAYMENT FORM  
FOR PLACER MINING CLAIMS**

418639

Remitter Name: Judith A. Neverett

Mailing Address: 36038 Pulb Ave

City, State, Zip: Grand Island FI 32735

Check here if this is a change of address.

**FOR COUNTY RECORDER'S USE**

No. of claims 1  
Total due BLM \$ 280.00

- The maintenance fee may be paid by cash, check, money order, Bureau of Land Management (BLM) Declining Deposit Account, or credit card (VISA, American Express, Discover, or MasterCard). Payments must be remitted to the BLM State Office where your claim or site is recorded and received on or before September 1. If the payment is mailed, the envelope must be postmarked by a bona fide delivery service on or before September 1 and received at the proper BLM State Office within 15 calendar days after the due date. Payments may also be made by telephone using a credit card. A complete listing of BLM State Offices with their addresses and phone numbers can be found at <http://www.blm.gov>.
- The maintenance fee for the following claim(s) applies to the assessment year 2014.

CLAIM NAME	BLM SERIAL NO.	ACRES IN CLAIM	PAYMENT DUE TO THE BLM (See Instructions on Page 2)
HIGHBANKER #2	AMC418639	40	280.00
	NO. OF CLAIMS	<u>1</u>	
	AMOUNT	<u>\$ 280</u>	
	RECEIPT NO.	<u>2867158</u>	
	•INIT:	<u>NCH</u>	
	**BLM-ASO**		

RECEIVED  
 BLM AZ STATE OFFICE  
 2013 AUG 28 A 9:17  
 PHOENIX, ARIZONA

Use a separate sheet for additional claim names, serial numbers, and claimant names and addresses.

ENTERED  
 SEP - 6 2013  
 BY: RE



**United States Department of the Interior**  
**Bureau of Land Management**  
 LANDS/RECREATION & PLANNING  
 ONE N CENTRAL AVE  
 PHOENIX, AZ 85004 -2203  
 Phone: 602-417-9200

Receipt

No: 2867158

<b>Transaction #:</b> 2953094	
<b>Date of Transaction:</b> 08/28/2013	
<b>CUSTOMER:</b>	
JUDITH A NEVERETT 36038 PULB AVE GRAND ISLAND,FL 32735 US	

LINE #	QTY	DESCRIPTION	REMARKS	UNIT PRICE	TOTAL
1	1.00	LOCATABLE MINERALS / MINING CLAIMS- NOT NEW-UNADJUD,ONE AUTH NO. ONLY / MINING CLAIM MONEY RECEIVED CASES: AMC418639/\$280.00	MAINT (1) 2014	- n/a -	280.00
<b>TOTAL:</b>					<b>\$280.00</b>

PAYMENT INFORMATION			
NOTE: Items will appear on credit card statement as "Bureau of Land Mgmt CO".			
1	AMOUNT:	280.00	POSTMARKED: N/A
	TYPE:	CREDIT CARD	RECEIVED: 08/28/2013
	NAME:	NEVERETT, JUDITH A 36038 PULB AVE GRAND ISLAND FL 32735 US	
	CARD NO:	XXXXXXXXXXXX6862	AUTH CODE: 03651C
	NAME ON CARD:	JUDITH A NEVERETT	
	EXPIRES:	07/2015	
	SIGNATURE:		

REMARKS

This receipt was generated by the automated BLM Collections and Billing System and is a paper representation of a portion of the official electronic record contained therein.

When recorded

Please Return to:

Ted Bigelow  
P.O. Box 448  
Kirkland, AZ 86332

AMC 418639  
AMC 421595  
AMC 416265

### QUIT CLAIM DEED

THIS QUITCLAIM DEED, Executed this 1<sup>st</sup> Day of May, 2013,  
by the following party, hereinafter referred to as GRANTORS,

Names: **Ted Bigelow and Sheila Bigelow**

Whose Address is: **P.O. Box 448  
Kirkland, AZ 86332**

To second parties, hereinafter referred to as GRANTEES,

Names: **Bob Neverett and Jason Neverett**

Whose Address Is: **13151 Grape Ave.  
Grand Island, FL 32735**

BLM DATE STAMP:

RECEIVED  
BLM AZ STATE OFFICE  
2013 JUL 10 P 3 04  
PHOENIX, ARIZONA

WITNESSETH, That the said GRANTORS, for good consideration and the sum of Ten Dollars (\$10.00 ), paid by the GRANTEES, the receipt whereof is hereby acknowledged, does hereby remise, release and quitclaim unto the said GRANTEES forever, all the right, title, interest, and claim which the said GRANTORS has in and to the following described mining claim, and improvements and appurtenances thereto in the Counties of: **Yavapai**, State of: **Arizona** , to wit:

**MINING CLAIM: AMC418639; Highbanker #2**

NO TRANSFER FEE NECESSARY  
EXEMPT PER ARS 11-1134 A-6

7/30/2013 JS  
ENTERED INTO COMPUTER

IN WITNESS WHEREOF, The said GRANTORS have signed and sealed these presents the day and year first above written. Signed, sealed and delivered in the presence of:

Name: **Ted Bigelow**

Signature: *Ted Bigelow*

**Sheila Bigelow**

Signature: *Sheila Bigelow*

STATE OF Arizona  
COUNTY OF Yavapai

On 5/6/13 before me, the undersigned

Appeared Ted Bigelow & Sheila Bigelow

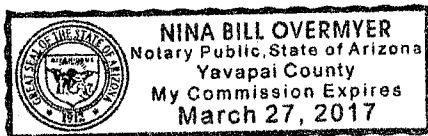
Personally known to me (or proved to me on the basis of satisfactory evidence) to be the person(s) whose names(s) is/are subscribed to the within instrument and acknowledged to me that he/she/they executed the same in his/her/their authorized capacity(ies), and that by his/her/their signature(s) on the instrument the person(s), or the entity upon behalf of which the person(s) acted, executed the instrument.

WITNESS my hand and official seal.

*[Signature]*  
Signature of Notary

Affiant  Known  Produced ID  
Type of ID \_\_\_\_\_

(SEAL)



My Commission Expires: \_\_\_\_\_

RECEIVED  
BLM AZ STATE OFFICE  
2013 JUL 10 P 3:04  
PHOENIX, ARIZONA



Please Return to:

Ted Bigelow  
P.O. Box 448  
Kirkland, AZ 86332

### QUIT CLAIM DEED

THIS QUITCLAIM DEED, Executed this 7<sup>th</sup> Day of June, 2013,  
by the following party, hereinafter referred to as GRANTORS,

Names: **Ted Bigelow and Sheila Bigelow**

Whose Address is: **P.O. Box 448  
Kirkland, AZ 86332**

To second parties, hereinafter referred to as GRANTEES,

Names: **Marek K. Plachta and Katarzyna Plachta**

Whose Address Is: **43 Christopher St #1  
Montclair, NJ 07042**

BLM DATE STAMP:

RECEIVED  
BLM AZ STATE OFFICE  
2013 JUL 10 P 3:04  
PHOENIX, ARIZONA

WITNESSETH, That the said GRANTORS, for good consideration and the sum of Ten Dollars (\$10.00 ), paid by the GRANTEES, the receipt whereof is hereby acknowledged, does hereby remise, release and quitclaim unto the said GRANTEES forever, all the right, title, interest, and claim which the said GRANTORS has in and to the following described mining claim, and improvements and appurtenances thereto in the Counties of: **Yavapai**, State of: **Arizona** , to wit:

**MINING CLAIM: AMC421596; Nugget Flow**

NO TRANSFER FEE NECESSARY  
EXEMPT PER ARS 11-1134 A-6

7/30/2013 *TJ*


ENTERED INTO COMPUTER

RECEIVED  
2013 JUL 10 P 3:04  
PHOENIX, ARIZONA

IN WITNESS WHEREOF, The said GRANTORS have signed and sealed these presents the day and year first above written. Signed, sealed and delivered in the presence of:


Name: **Ted Bigelow**

Signature: \_\_\_\_\_



**Sheila Bigelow**

Signature: \_\_\_\_\_



STATE OF ARIZONA


COUNTY OF YAVAPAI

On July 8, 2013 before me, Jessica P. McQuaid

Appeared, Ted Bigelow and Sheila Bigelow


Personally known to me (or proved to me on the basis of satisfactory evidence) to be the person(s) whose names(s) is/are subscribed to the within instrument and acknowledged to me that he/she/they executed the same in his/her/their authorized capacity(ies), and that by his/her/their signature(s) on the instrument the person(s), or the entity upon behalf of which the person(s) acted, executed the instrument.

WITNESS my hand and official seal.

  
Signature of Notary

Affiant  Known  Produced ID  
Type of ID Drivers License

(SEAL)



My Commission Expires: June 14, 2016

RECEIVED  
BLM AZ STATE OFFICE  
2013 JUL 10 P 3 04  
PHOENIX, ARIZONA

Please Return TO:

Ted Bigelow  
P.O. Box 448  
Kirkland, AZ 86332

### Relinquishment of Mining Claim

I, the undersigned, Ted Bigelow, whose address is P.O. Box 448, Kirkland, AZ 86332, do hereby relinquish and abandon all right, title, and interest in the following described mining claim:

**Rainbow's End #12; AMC416267**

**Location Date: March 25, 2012**

**Date of Relinquishment: February 15<sup>th</sup>, 2013**

**Original Recording #: Maricopa County: 2012-0526814**

**Location information: Survey Lot 2, Section 7 T7N R3W,  
Gila Salt River Base and Meridian, Maricopa County, Arizona**


RECEIVED  
BLM AZ STATE OFFICE  
2013 JUL 10 P 3:04  
PHOENIX, ARIZONA

Signed on this date: 5/6/13

Signed by:  
Ted Bigelow

Ted Bigelow: \_\_\_\_\_

On this 6<sup>th</sup> day of May in the year 2013, before me, a notary public appeared the Above signed persons, known to me ( or proved to me) to be the persons whose names are subscribed to the within instrument, and acknowledged that they executed the same.



Signature of Notary [Signature]  
Notary Public in and for the state of Arizona  
Yavapai County

My Commission Expires: \_\_\_\_\_

7/29/2013 TS  
ENTERED INTO COMPUTER





Please Return to:

Ted Bigelow  
P.O. Box 448  
Kirkland, AZ 86332

### Relinquishment of Mining Claim

I, the undersigned, Sheila Bigelow, whose address is P.O. Box 448, Kirkland, AZ 86332, do hereby relinquish and abandon all right, title, and interest in the following described mining claim:

**Rainbow's End #12; AMC416267**

**Location Date: March 25, 2012**

**Date of Relinquishment: February 15<sup>th</sup>, 2013**

**Original Recording #: Maricopa County: 2012-0526814**

**Location information: Survey Lot 2, Section 7 T7N R3W,  
Gila Salt River Base and Meridian, Maricopa County, Arizona**


Signed on this date: 5-6-13

Signed by:

Sheila Bigelow: Sheila Bigelow

RECEIVED  
BLM AZ STATE OFFICE  
2013 JUL 10 P 301  
PHOENIX, ARIZONA

On this 06 day of May in the year 2013, before me, a notary public appeared the Above signed persons, known to me ( or proved to me) to be the persons whose names are subscribed to the within instrument, and acknowledged that they executed the same.



Signature of Notary [Signature]  
Notary Public in and for the state of Arizona  
Yvonne Olshak


My Commission Expires: \_\_\_\_\_

7/29/2013 IS  
ENTERED INTO COMPUTER



Print postage online - Go to usps.com/postageonline

PLEASE PRESS FIM



Mailing Envelope

For Domestic and International Use

Visit us at usps.com



Customs forms are required. Consult the International Mail Manual (IMM) at pe.usps.gov or ask a retail associate for details.



From: Ted Bigelow  
P.O. Box 448  
Kirkland, AZ 86332

www.usps.com

ATTN: Suzy Cruz

TO: Bureau of Land Management  
Arizona State Office  
One North Central Ave.  
Ste 800  
Phoenix, AZ 85004-4427

RECEIVED  
BLM AZ STATE OFFICE  
2013 JUL 10 P 3:04  
PHOENIX, ARIZONA

ATTN: Suzy Cruz



USPS packaging products have been awarded Cradle to Cradle Certification for their ecologically-intelligent design. For more information go to mbdc.com/usps. Cradle to Cradle Certified is a certification mark of MBDC.

Please recycle.



EP14F


082708\_PM\_EP14F OCT 2008

This packaging is the property of the U.S. Postal Service and is provided solely for use in sending Priority Mail shipments. Misuse may be a violation of federal law. Packaging is not for resale. EP14F © U.S. Postal Service, Oct. 2008; All rights reserved.



Print postage online - Go to usps.com/postageonline

PLEASE PRESS HERE TO OPEN



Mailing Envelope

For Domestic and International Use

Visit us at usps.com



Customs forms are required. Consult the International Mail Manual (IMM) at pe.usps.gov or ask a retail associate for details.



From: Ted Bigelow  
P.O. Box 448  
Kirkland, AZ 86332

www.usps.com

TO: Bureau of Land Management  
Arizona State Office  
One North Central Ave.  
Ste 800  
Phoenix, AZ 85004-4427

ATTN: Suzy Cruz

RECEIVED  
BLM AZ STATE OFFICE  
2013 JUL 10 P 3:04  
PHOENIX, ARIZONA

ATTN: Suzy Cruz



USPS packaging products have been awarded Cradle to Cradle Certification for their ecologically-intelligent design. For more information go to mbdc.com/usps

Please recycle.



EP14F

082708\_PML EP14F OCT 2008

This packaging is the property of the U.S. Postal Service and is provided solely for use in sending Priority Mail shipments. Misuse may be a violation of federal law. Packaging is not for resale. EP14F © U.S. Postal Service; Oct. 2008; All rights reserved.

**United States Department of the Interior**  
**Bureau of Land Management**  
 LANDS/RECREATION & PLANNING  
 ONE N CENTRAL AVE  
 PHOENIX, AZ 85004 -2203  
 Phone: 602-417-9200

Receipt

No: 2830010

<b>Transaction #:</b> 2915445	
<b>Date of Transaction:</b> 07/11/2013	
<b>CUSTOMER:</b>	
TED & SHEILA BIGELOW PO BOX 448 KIRKLAND, AZ 86332-0448 US	

LINE #	QTY	DESCRIPTION	REMARKS	UNIT PRICE	TOTAL
1	1.00	LOCATABLE MINERALS / MINING CLAIMS- NOT NEW-UNADJUD, ONE AUTH NO. ONLY / MINING CLAIM MONEY RECEIVED CASES: AMC418639/\$40.00	QCD - 4	- n/a -	40.00
<b>TOTAL:</b>					<b>\$40.00</b>

PAYMENT INFORMATION					
1	AMOUNT:	40.00	POSTMARKED:	07/08/2013	
	TYPE:	CHECK	RECEIVED:	07/10/2013	
	CHECK NO:	404			
	NAME:	RED PICACHO MINING COMPANY LLC 18698 S JOSEPH HODGE RD PEEPLS VALLEY AZ 86332 US			

REMARKS

This receipt was generated by the automated BLM Collections and Billing System and is a paper representation of a portion of the official electronic record contained therein.



**NOTICE!!**

**These documents have been scanned!**

**Do not place un-scanned documents beneath this notice!**

**Do not remove this notice from this file!**

GPO Jacket No. 560-102  
Print Order 61540  
Rise Business Services, LLC  
Job=AZ15 5/13/2019



Box Number= AZ15043



Claim Begin-End: AMC418639-AMC418639

6 Location Notices-Amendments and Supporting Documents



AZ15043-7 AMC418628-AMC420131



# Mining Claim Status Report

DATA ENTERED DEC 04 2012 *pb*

MTP Checked by NOV 29 2012 *pb*

GEO Checked by NOV 29 2012 *pb*

LEAD SERIAL NUMBER AMC 418639 thru AMC       

### # OF CLAIMS & TYPE

#        LODE  
 #        PLACER  
 # 1 ASSOCIATION PLACER  
 #        MILL SITE  
 #        TUNNEL SITE

### CHARGES

Location Fee @ \$34 = \$ 34.00  
 Processing Fee @ \$15 = \$ 15.00  
 Maintenance Fee @ \$140 = \$ 140.00  
 Overage (+) \$         
 Shortage (-) \$         
*Assoc. Placer* Other Fees \$ 140.00  
**TOTAL** \$ 329.00

TOTAL CLAIM ACREAGE? 40

# OF LOCATORS? 2

### DOCUMENTS RECEIVED VIA -

Over-the-Counter [ ] Mail

### TIMELY FILED?

Yes  No [ ]

LEGAL DESCRIPTION - T 12N R 3W SEC 26  
 T        R        SEC         
 T        R        SEC         
 T        R        SEC       

BLM [ ] FOREST SERVICE  Prescott SUBJ TO PL 359: Yes [ ] No [ ]

WILDERNESS AREA: No [ ] Yes [ ]       

SPLIT ESTATE - N/A [ ] SX [ ] PX [ ] SRHA [ ] OTHER [ ]       

Proper Notice Filed if Located on SHRA Lands? N/A [ ] Yes [ ] No [ ]

### RECONVEYED MINERALS ON BLM LANDS REQUIRE OPENING ORDERS FROM 1944 TO 1993 -

Open to Entry on:        N/A [ ]

COMMENTS/STATUS - VOID [ ] PARTIALLY VOID [ ] PVT MINERALS [ ] WITHDRAWN LANDS [ ]

OTHER [ ]       

Claimant acknowledges that portions of the following claims(s) site(s) may be void or voidable.

Printed Name of Claimant        Signature of Claimant       

\*\*\*\*\* FINAL ADJUDICATION \*\*\*\*\*

DATE 4/5/2013 INITIALS TS

AMC418639

**LOCATION NOTICE FOR PLACER MINING CLAIM**

NOTICE IS HEREBY GIVEN that the Highbanker #2 placer mining claim has been located by Ted & Sheila Bigelow P.O. BOX 448  
Rivland, AZ 86332

The general course of this claim is Square and it is situated in Yavapai County(ies), Arizona.

This claim is 1320 feet in length and 1320 feet in width. This claim runs from the location monument on which the location notice is posted approximately 1320 feet in a N direction to the N end line and 1320 feet in a E direction to the E end line. This claim is marked by four monuments, one at each corner of the claim.

The location monument on which this notice is posted is situated within Section 26, Township 12 N, Range 3 W, Gila Salt River Base and Meridian, Arizona. This claim encompasses portions of the following legal subdivision(s) if located by legal subdivision or the following quarter section(s), Section(s), Township(s), and Range(s): SW 1/4 SW 1/4 Sec. 26  
T 12 N R 3 W, Gila Salt River Base and Meridian, Arizona.

The locality of this claim with reference to some natural object or permanent monument and additional information (if any) concerning its locality are as follows: That 40 acres of which the S.W.C. is located at the U.S.G.S. S.W.C. of Sec. 26, T 12 N R 3 W, GSRBTM, AZ.

DATED AND POSTED on the ground this 1st day of sep., 2012.

LOCATOR(s) T Bigelow  
Sheila Bigelow

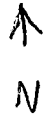
BLM DATE STAMP:

RECEIVED  
BLM AZ STATE OFFICE  
2012 NOV -2 P 12:53  
PHOENIX, ARIZONA

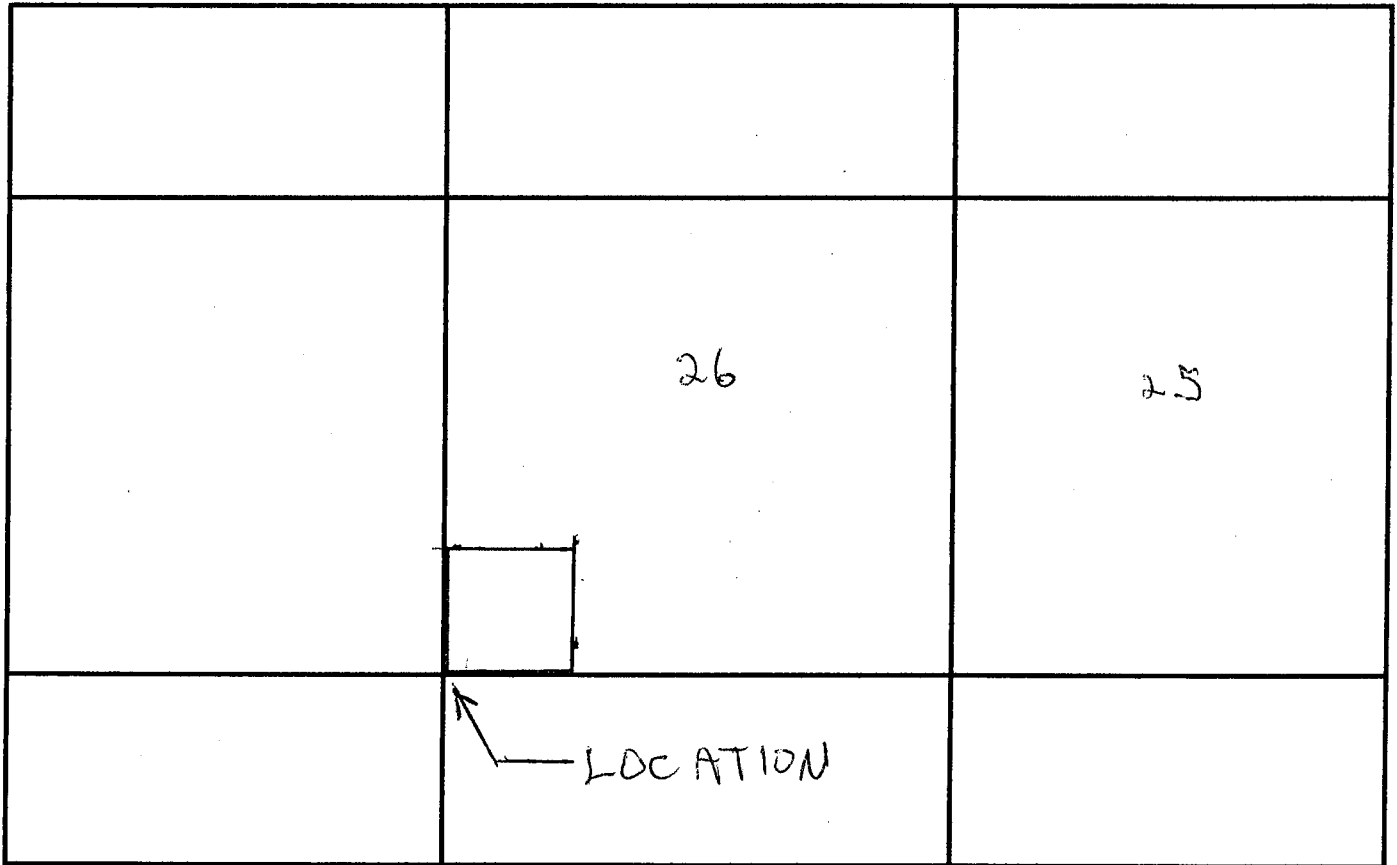
ANCH 18639

RECEIVED  
 BLM AZ STATE OFFICE  
 2012 NOV -2 P 12:53  
 PHOENIX, ARIZONA

CLAIM MAP



Lode ( ) Placer (✓)



Scale : 1" = \_\_\_\_\_

1. The above map depicts the Highbanker #2 mining claim, which is located in the SW<sup>1</sup>/<sub>4</sub> SW<sup>1</sup>/<sub>4</sub> of Section(s) 26, Township 12 N, Range 3 W, Gila and Salt River Base and Meridian, Yavapai County Arizona.
2. The type of corner and location monuments used are as follows: 2" x 4' capped PVC.
3. The bearings and distances in degrees and feet between claim corners are as depicted on the map.

NOTE: DRAWING NOT TO SCALE

AMC410639



PLEASE PRESS FIRMLY

PLEASE PRESS FIRMLY



Flat Rate Mailing Envelope

Visit us at [usps.com](http://usps.com)

From: /Expéditeur:

Ted Bigelow  
P.O. Box 448  
Kirkland, AZ 86332

INTERNATIONAL RESTRICTIONS APPLY:

USPS TRACKING #



9114 9010 7574 2133 9388 65

To: /Destinataire:

Bureau of Land Management  
One North Central Avenue  
Ste. 800  
Phoenix, AZ  
85004-4427

Country of Destination: /Pays de destination:

RECEIVED  
BLM AZ STATE OFFICE  
2012 NOV -2 P 12:52  
PHOENIX, ARIZONA



ATTN: Suzie Cruz



PS00001001921

Schedule package pickup right from your home. Visit [usps.com/pickup](http://usps.com/pickup) to schedule pickup online.

EP14FFPD January 2012 © U.S. Postal Service  
This packaging is the property of the U.S. Postal Service® and is provided solely for use in sending Priority Mail® shipments.  
Misuse may be a violation of federal law. This packaging is not for resale. EP14FFPD © U.S. Postal Service, January 2012. All rights reserved.

DEPARTMENT OF INTERIOR  
BUREAU OF LAND MANAGEMENT

Input Parameters for Geographic Report with Land

System Id = CR

Admin State = AZ

Geo State = AZ

Casetype Begins With

Case Disp Txt = AUTHORIZED, CANCELLED, EXPIRED, PENDING, REJECTED, RELINQUISHED, WITHDRAWN

Mer Twp Rng =

Section =

Mtrs = 14 0120N 0030W 026, 14 0120N 0030W 999

Commodity =

Commodity Txt =

Pending Org =

Pend Org Decode =

Total Rows Returned: 0

